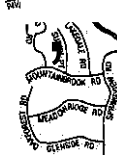


THIS MAP IS PROVIDED AS A COURTESY BY THE
Julian Chamber of Commerce

< Santa Ysabel, < Ramona,
 < San Diego

**WYNOLA
 ESTATES**



WYNOLA

1 Volcan Mountain
) Wilderness Preserve

Banner >, Borrego Springs >

**HOSKINGS
 "RANCH"**

PINE HILLS

JULIAN

**WHISPERING
 PINES**

**KENTWOOD
 IN THE PINES**

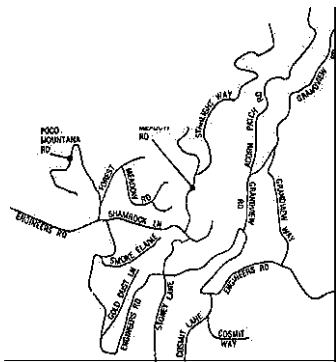
W. Heise County Park

**JULIAN
 ESTATES**

**CUYAMACA
 WOODS**

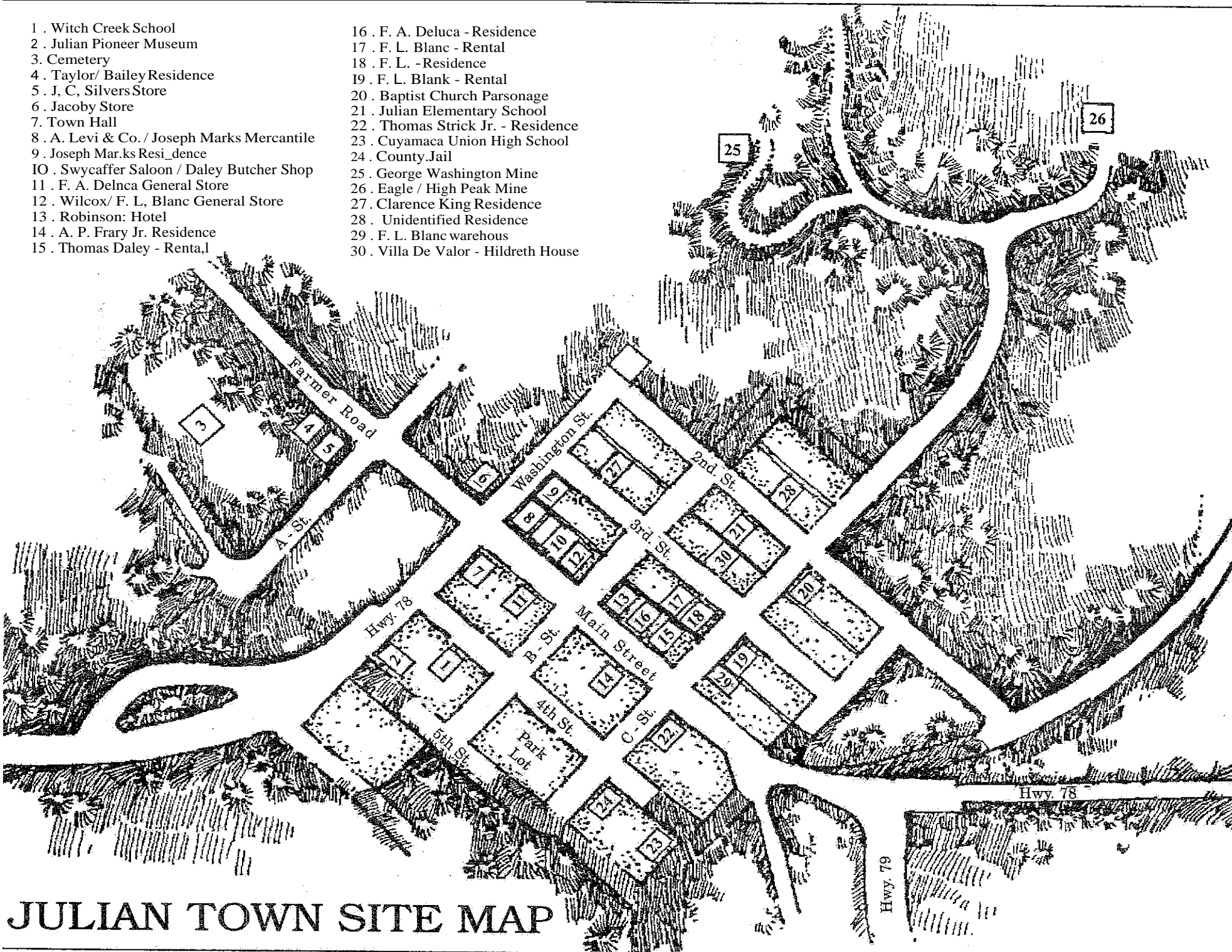
**HARRISON
 PARK
 CUYAMACA**

Lake Cuyamaca
 Cuyamaca Rancho State Park



- 1 . Witch Creek School
- 2 . Julian Pioneer Museum
- 3. Cemetery
- 4 . Taylor/ Bailey Residence
- 5 . J, C, Silvers Store
- 6 . Jacoby Store
- 7. Town Hall
- 8 . A. Levi & Co. / Joseph Marks Mercantile
- 9 . Joseph Mar.ks Resi_dence
- IO . Swycaffer Saloon / Daley Butcher Shop
- 11 . F. A. Deluca General Store
- 12 . Wilcox/ F. L, Blanc General Store
- 13 . Robinson: Hotel
- 14 . A. P. Frary Jr. Residence
- 15 . Thomas Daley - Rental

- 16 . F. A. Deluca - Residence
- 17 . F. L. Blanc - Rental
- 18 . F. L. -Residence
- 19 . F. L. Blank - Rental
- 20 . Baptist Church Parsonage
- 21 . Julian Elementary School
- 22 . Thomas Strick Jr. - Residence
- 23 . Cuyamaca Union High School
- 24 . County Jail
- 25 . George Washington Mine
- 26 . Eagle / High Peak Mine
- 27 . Clarence King Residence
- 28 . Unidentified Residence
- 29 . F. L. Blanc warehouses
- 30 . Villa De Valor - Hildreth House



JULIAN TOWN SITE MAP